

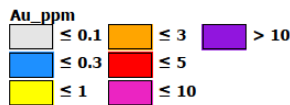
Scale: 1:1,500  
Vertical exaggeration: 1x



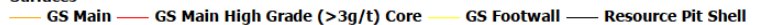
**Location**

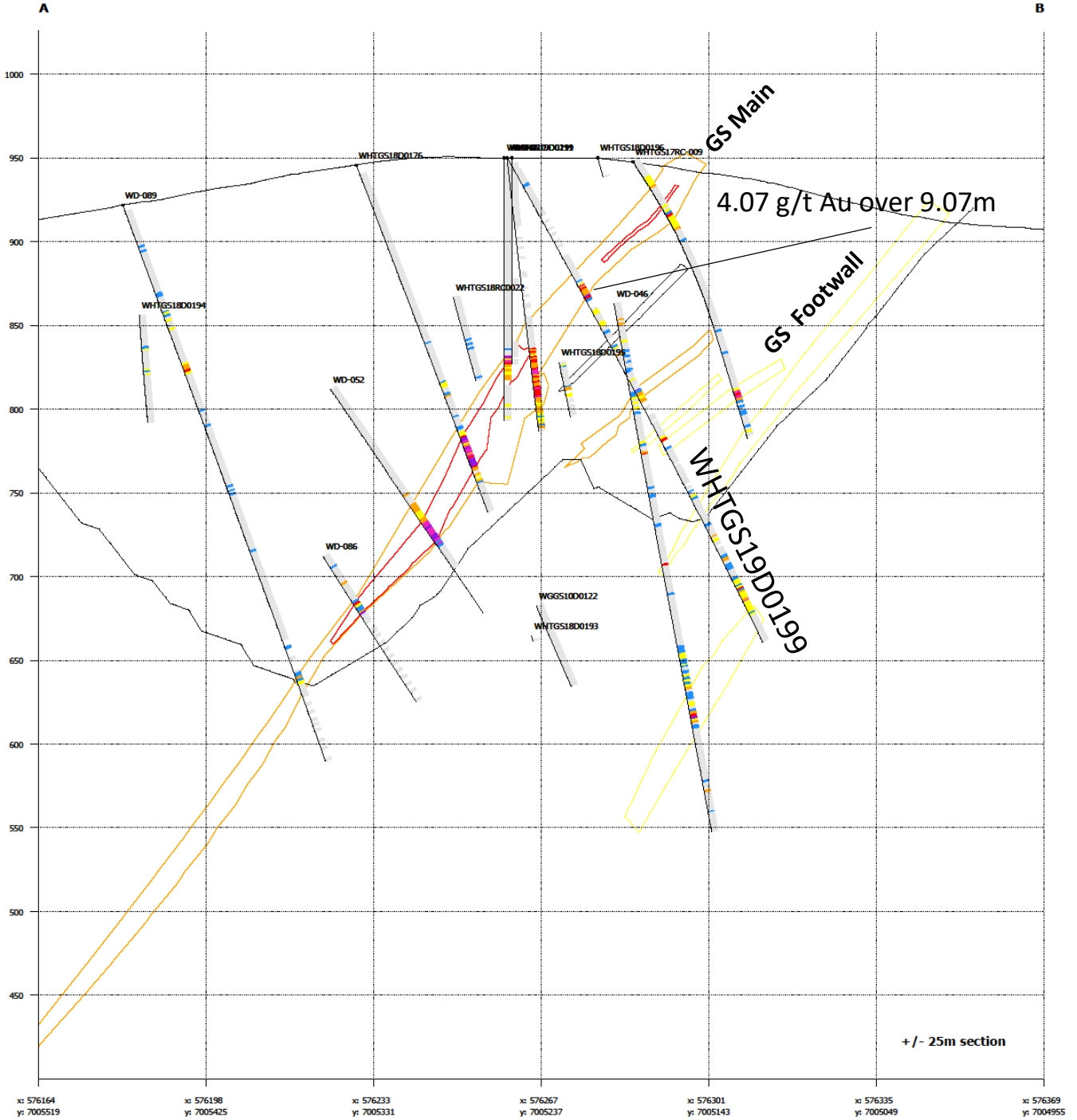
A: 576204, 7005557  
B: 576409, 7004993

**Legend**

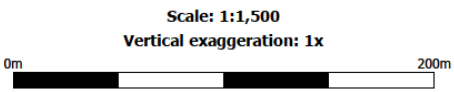


**Surfaces**





x: 576164 y: 7005519      x: 576198 y: 7005425      x: 576233 y: 7005331      x: 576267 y: 7005237      x: 576301 y: 7005143      x: 576335 y: 7005049      x: 576369 y: 7004955



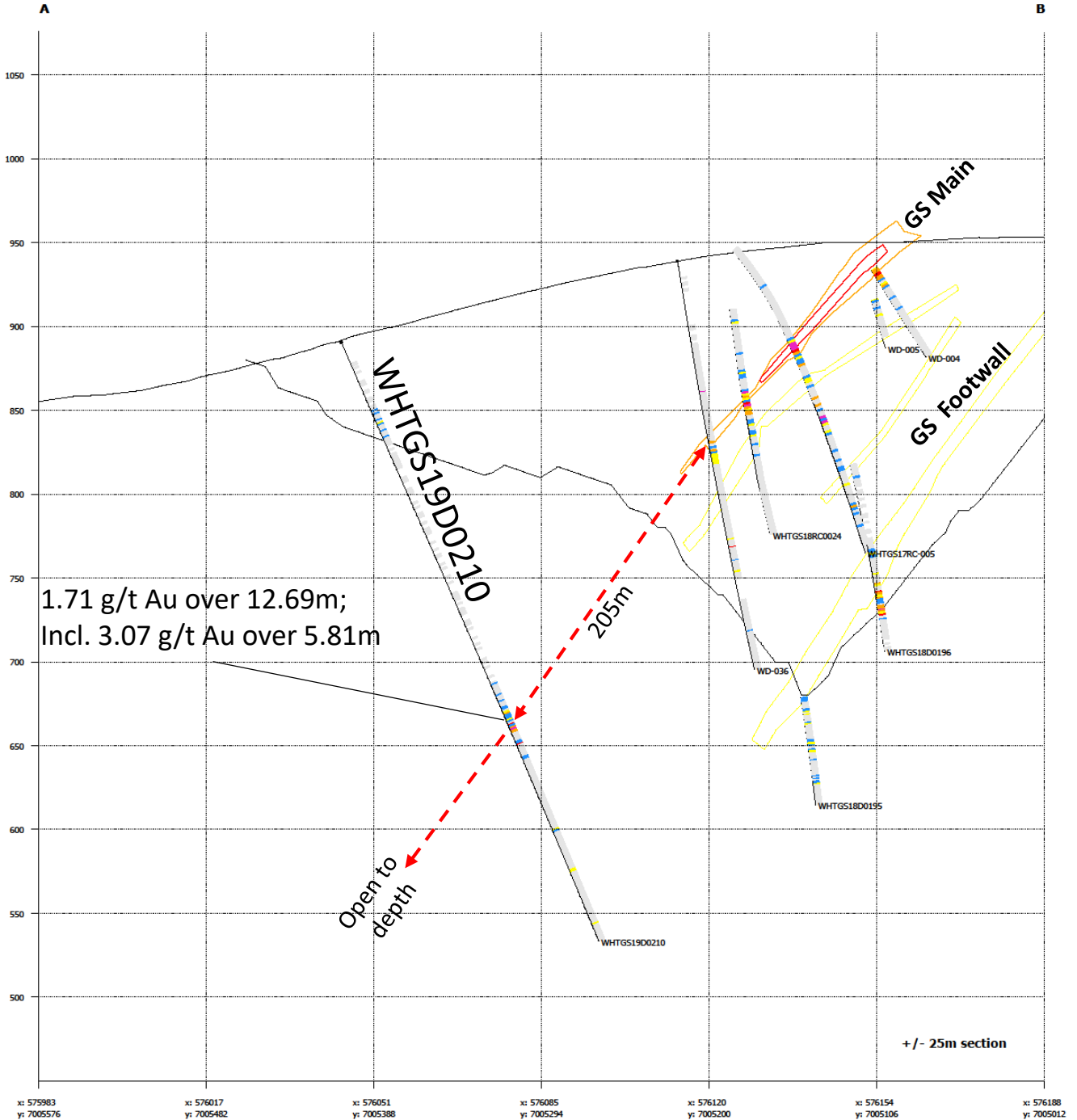
**Location**  
A: 576164, 7005519  
B: 576369, 7004955

**Legend**

<b>Au_ppm</b>	≤ 0.1	≤ 3	> 10
	≤ 0.3	≤ 5	
	≤ 1	≤ 10	

**Surfaces**

- GS Main
- GS Main High Grade (>3g/t) Core
- GS Footwall
- Resource Pit Shell



x: 575983 y: 7005576      x: 576017 y: 7005482      x: 576051 y: 7005388      x: 576085 y: 7005294      x: 576120 y: 7005200      x: 576154 y: 7005106      x: 576188 y: 7005012

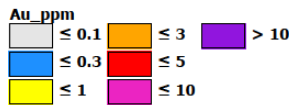
Scale: 1:1,500  
Vertical exaggeration: 1x



**Location**

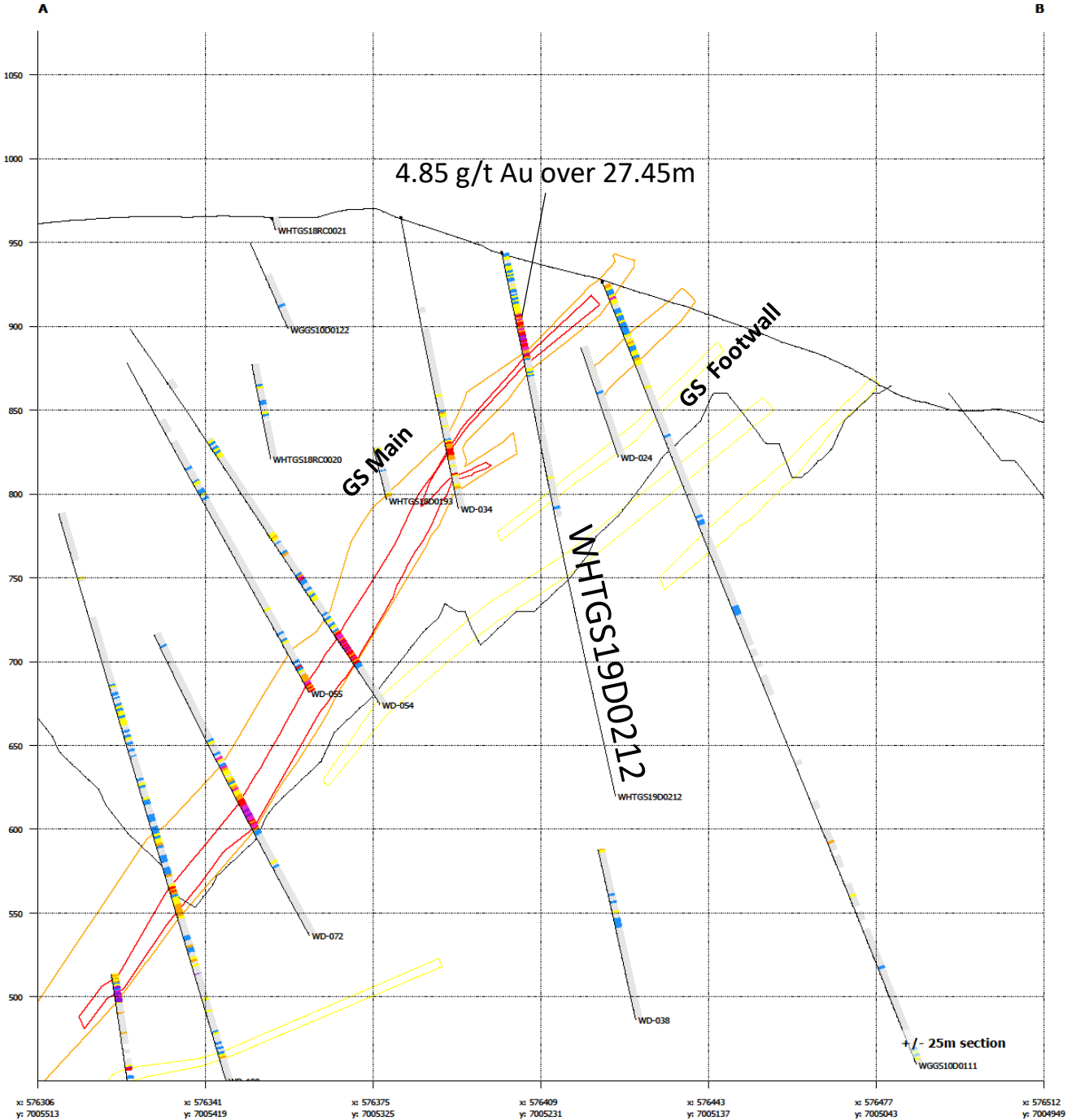
A: 575983, 7005576  
B: 576188, 7005012

**Legend**



**Surfaces**

— GS Main — GS Main High Grade (>3g/t) Core — GS Footwall — Resource Pit Shell



x: 576306 y: 7005513      x: 576341 y: 7005419      x: 576375 y: 7005325      x: 576409 y: 7005231      x: 576443 y: 7005137      x: 576477 y: 7005043      x: 576512 y: 7004949

Scale: 1:1,500  
Vertical exaggeration: 1x



### Location

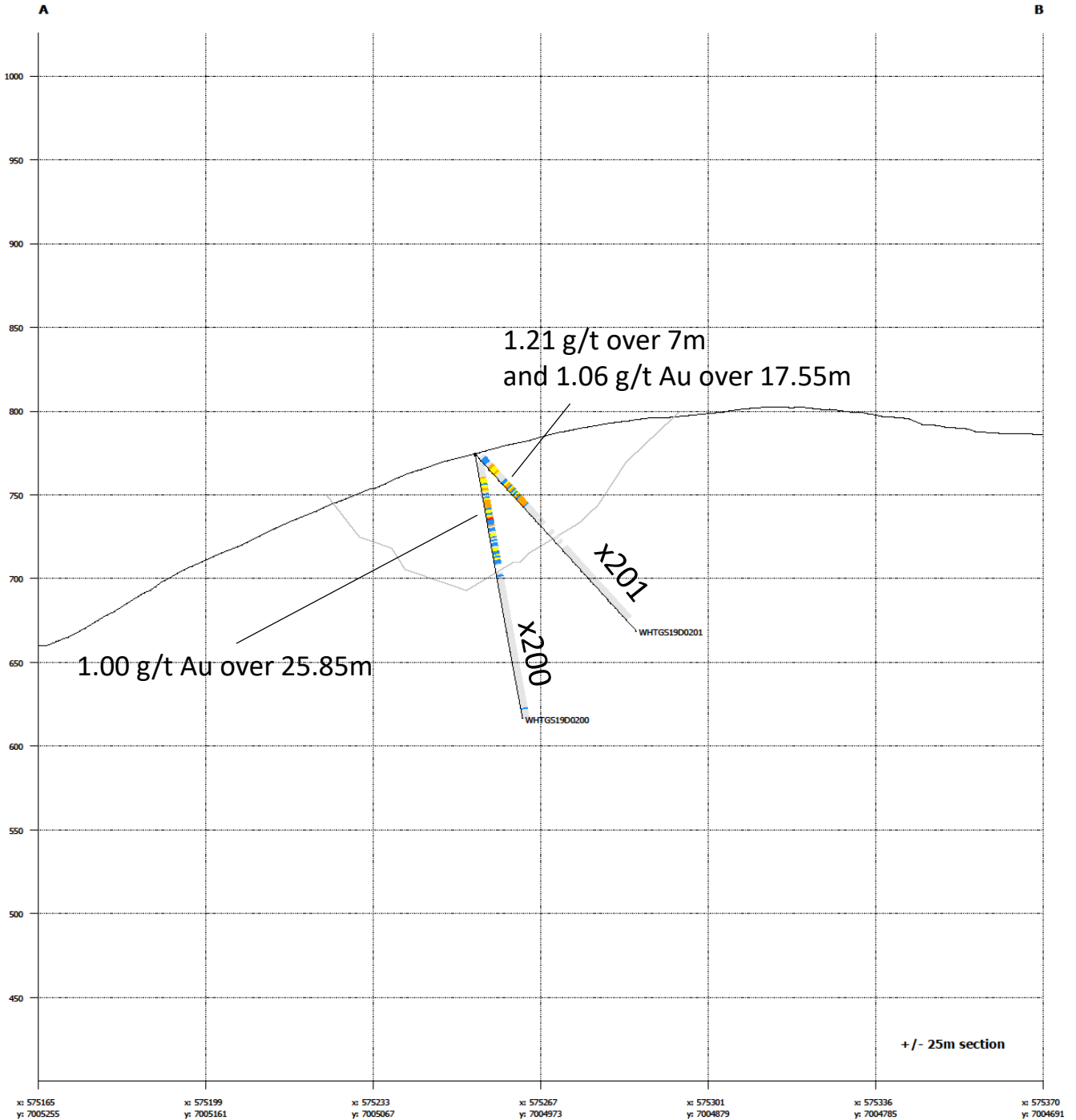
A: 576306, 7005513  
B: 576512, 7004949

### Legend

Au_ppm		
≤ 0.1	≤ 3	> 10
≤ 0.3	≤ 5	
≤ 1	≤ 10	

### Surfaces

— GS Main — GS Main High Grade (>3g/t) Core — GS Footwall — Resource Pit Shell



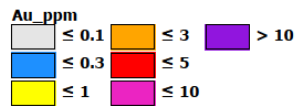
Scale: 1:1,500  
Vertical exaggeration: 1x



Location

A: 575165, 7005255  
B: 575370, 7004691

Legend



Surfaces

— 2019 Resource\_Shell